


Eagle Technology, LINZ, StatsNZ, NIWA, Natural Earth, © OpenStreetMap contributors, Eagle Technology, Land Information New Zealand, GEBCO, Community maps contributors

A3 Landscape
Hazard Viewer

Date:	1/08/2025
Authored:	
Projection:	Transverse Mercator



1% AEP Flood Extent

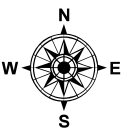


Model Boundary

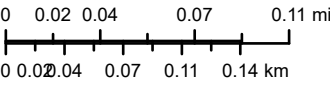


1% AEP MPD Peak Modelled Level (AVD1946)

Legend



1:4,514



This Publication is copyright reserved by Thames-Coromandel District Council. Information derived from the Land Information New Zealand is subject to Crown Copyright. Information derived from other 3rd parties is copyright of the respective provider. Thames-Coromandel District Council give no warranty in relation to the data (including accuracy, reliability, completeness or suitability) and accepts no liability (including, without limitation, liability in negligence) for any loss, damage or costs relation to any use of the data.
CROWN COPYRIGHT RESERVED