H2O Whangamatā — Practical Environmental Solutions

SEDIMENTATION: INDEPENDENT SCIENTIFIC AND EVIDENCE REVIEW

20261107 Deep Dive H2O Library and International Papers | Scientific synthesis V2.0

A stand-alone research review of sediment origins, composition, catchment hydrology, river transport, estuarine dynamics, chemistry, ecological effects and evidence required to test environmental change.

STATUS | Research synthesis and hypotheses for independent review. This is not a peer-reviewed thesis, a measured Whangamatā sediment budget, an endorsement by named researchers, or proof that any particular engineering work caused observed changes.

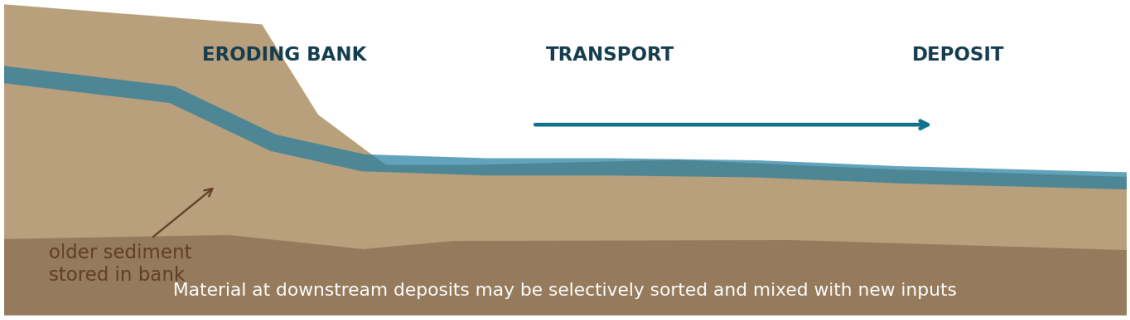

Figure — The source–transport–deposition pathway. Material at the receiving location may differ from its original source; diagram is conceptual.

Abstract

Sediment is a necessary component of rivers, estuaries and coastlines. Its significance depends less on the word “sediment” than on the materials present, their sources, their rate of delivery, their movement, and the depositional and ecological conditions in the receiving environment. This review synthesises evidence from New Zealand and international research and develops a testable framework for understanding sedimentation in Whangamatā Harbour and its catchments. It examines particle size and composition; historical sediment stores; selective transport and settling; changes to catchment runoff and channel geometry; freshwater–seawater mixing and carbonate chemistry; mud-associated contaminants; dredged navigation channels; intertidal exposure; and the environmental consequences of intervention. Key comparative studies include Waikato Regional Council’s Coromandel sedimentation review [1], NIWA’s sediment-core work [2], measured accretion in Whāingaroa and the Firth of Thames [3], the Pine Harbour Marina investigation [4], modelling of Coos Bay [5], the 2025 national ecological synthesis [6], and direct Whangamatā research after mangrove removal [7]. The local jar observations

and possible marina effects are treated as hypotheses requiring targeted field and laboratory confirmation.

Research scope and method

This paper asks how sediment is produced, stored, moved, changed and deposited; when it supports ecological function; when it causes undesirable change; and what evidence distinguishes competing explanations. Literature-based findings are cited by numbered source. Local observations reported in the H2O discussion are identified as field accounts rather than independent measurements. Mechanistic diagrams illustrate processes; none is a measured cross-section of the harbour. International comparisons are used to identify plausible mechanisms, not to transfer quantitative results to Whangamatā.

1. Sediment as a natural system component

Sediment is mineral or organic particulate material produced by weathering, erosion, biological activity and reworking of older deposits. Transported sand replenishes beaches and creates bedforms; shell fragments contribute carbonate-bearing sediments; fine material forms mudflats and marsh substrates, and can carry nutrients and contaminants. A depositional estuary is naturally dynamic. The central concern is therefore not whether sediment exists, but whether supply, retention, exposure and composition have shifted to a condition that changes habitats, channel capacity or water quality. NIWA's synthesis of North Island cores found substantially accelerated post-clearance infilling in many estuaries [2]. This does not mean all sediment, or all mud, should be removed.

Fine sediment may have contrasting ecological effects: it supports mud-adapted communities while elevated mud content in former sandy environments can reduce light, affect seagrass and change benthic invertebrate composition. A 2025 synthesis of 79 intertidal sites in 32 New Zealand estuaries found clearer relationships between ecological indicators and sediment mud content than between those indicators and sediment accretion rate alone [6]. Ecological condition therefore cannot be inferred from sediment thickness alone.

2. What is the sediment actually made of?

Physical texture, chemical composition and geological origin are independent dimensions. A sediment deposit can contain quartz sand, silts, clays, shell fragments, gravel and partly decomposed plant material at the same time. "Mixed" is normal, not necessarily a separate sediment origin. Mineral fines are not automatically chemical contaminants. Equally, a sand-dominated bed is not always harmless: the timing and scale of disturbance, habitat and any associated pollutants still matter. Grain-size analysis should use a declared method and state whether percentages are reported on a dry-mass basis. [6,8]

Fraction / property	Typical interpretation	What can be established
Gravel: >2 mm	Coarse particles and fragments	Ruler, image scale, sieving

Sand: 0.063–2 mm	Grains transported as bedload or suspension depending on energy	Wet/dry sieve fractions; microscopy
Mud: <0.063 mm	Silt + clay fractions; behaviour affected by cohesion and flocculation	Wet sieving; fine-particle analysis
Organic content	Plant detritus and biological residues; may coexist with any grain size	Laboratory organic-content measure
Carbonate content	Shell-derived or mineral carbonate; distinct from quartz	Carbonate and mineral tests
Contaminants	Metals, hydrocarbons, pesticides, nutrients, pathogens, reduced chemicals	Chemical testing with standards and quality control

Important distinction. Clay-mineral content, organic content and particle-size percentages cannot safely be deduced from a photograph alone. Dark or muddy appearance does not establish bentonite, iron exchange, toxicity or exact grain-size distribution.

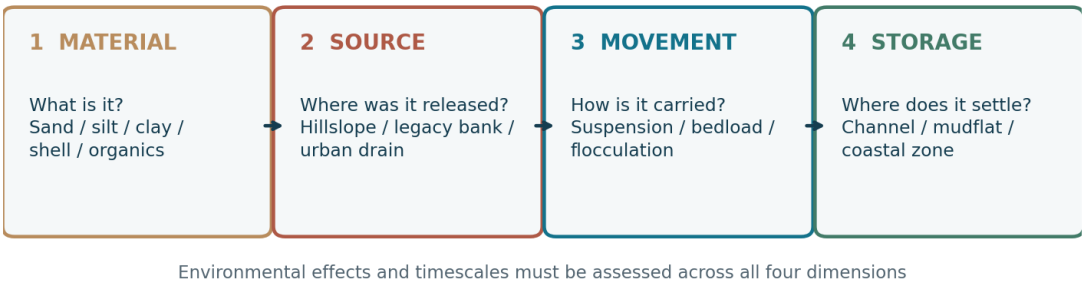

Figure — Complementary dimensions of a sediment investigation: composition, source and history, movement, storage and effects.

3. Source, storage and legacy material

A river can erode older deposits stored in its banks or floodplain and deliver them to the modern watercourse. A widening or incising channel may therefore be an active source of previously stored sediment. Calling a downstream deposit “legacy sediment” on appearance alone is insufficient: it might combine older bank material with freshly eroded hillslope material, streambed sediment or marine inputs. Stable material in an uneroded bank should be sampled by identifiable strata and compared with the eroding face, suspended transport and deposits farther downstream. [1–3,9]

A source-to-deposit comparison must account for selective erosion, settling and winnowing. Coarse grains may remain close to the source while fine fractions move farther, or additional sand and mud may enter between sampling stations. Similar grain-size distributions do not prove identical provenance. Where attribution matters, geochemical, mineralogical or isotopic tracers and a defined mixing model may be needed, together with uncertainty estimates. [9]

Volume and mass. Bank retreat in metres can be combined with mapped bank lengths and heights to estimate bulk erosion volume, but volume does not equal dry mass or harbour delivery. Bulk density, porosity, redeposition and sediment exported out of the system must be considered.

4. Catchment hydrology: how land use changes the timing and energy of flow

Forests, litter, soils and groundwater affect rainfall interception, infiltration, evapotranspiration, temporary storage and the shape of storm hydrographs. Clearance, compaction, drainage and impervious cover can alter fast runoff pathways. A sharper flow peak may increase bank stress and channel incision, releasing stored sediment, while effects vary with rainfall, slope, geology and antecedent wetness. Broad claims that every pre-clearing storm took days and every modern storm takes minutes are hypotheses, not established catchment measurements. [1,2]

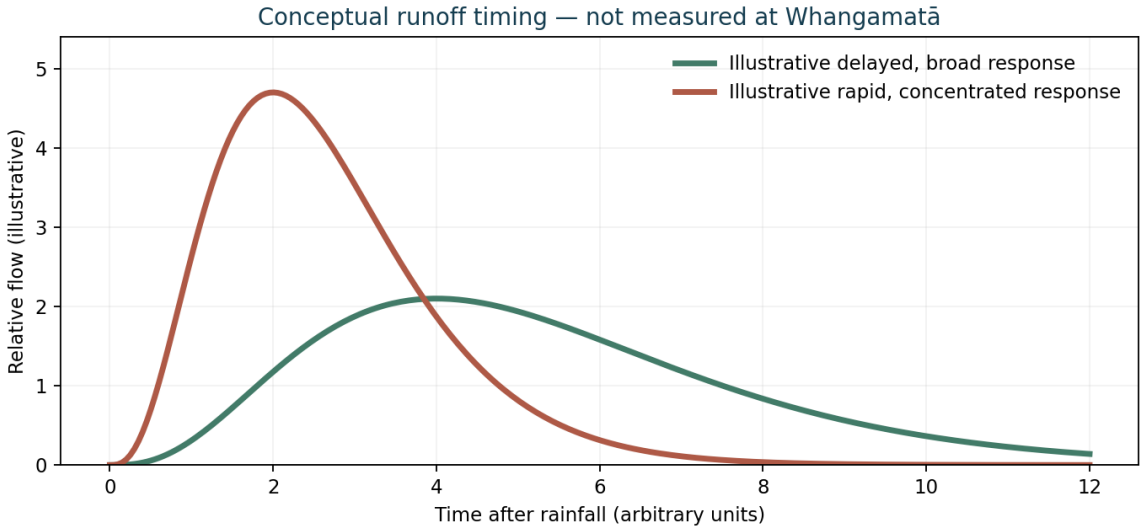

Figure — Illustrative slower and faster runoff responses to similar rainfall. No Whangamatā discharge series is implied.

Channel straightening and deepening may increase conveyance in one reach yet change downstream flood energy, bed levels, bank stability or channel–floodplain exchange. Conversely, introducing roughness or remeandering without site assessment may raise local flood levels or erode different locations. Restoration must test the full hydrograph, channel boundary and sediment response, not rely on a generic assumption that faster or slower water is always desirable.

5. Sediment transport: suspension, bedload, sorting and retention

Sediment can roll or saltate near the channel bed, travel as suspended load, settle temporarily, and later be resuspended by waves, currents or floods. Finer grains are generally easier to keep suspended once entrained, but cohesive mud can resist initial erosion. Tidal estuaries may alternately import and export particles; visible outward movement on an ebb tide does not prove a net annual export. Measured net flux requires velocity and concentration over the full tidal cycle, appropriate cross-sections and changing freshwater conditions. [3–5]

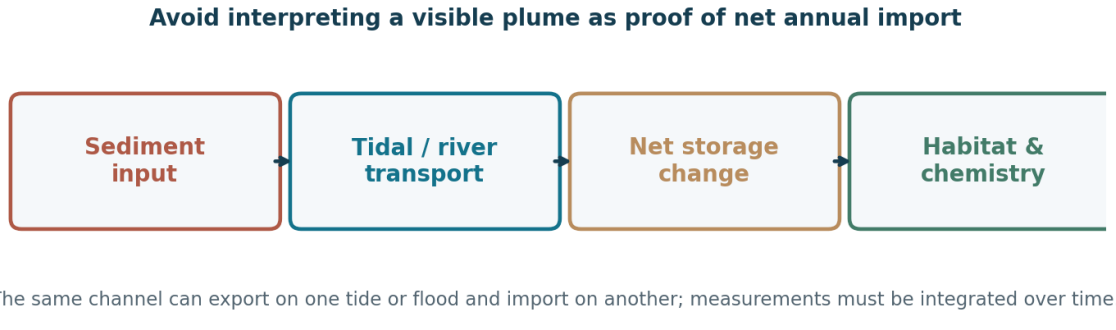

Figure — The sediment budget combines sources, local erosion or deposition, storage changes and export across the coastal boundary.

A useful mass-balance definition is: change in stored sediment = total sediment input − total sediment output over the same defined period. Each particle-size fraction may have a different balance. A system can be net depositional even while strong currents move material during individual tides. Historical and event-scale budgets must not be conflated.

6. Freshwater–seawater mixing, clay behaviour and flocculation

As freshwater mixes with saline water, its ionic strength and major-ion composition change. Electrical charges on fine clay surfaces and dissolved organic substances can influence particle repulsion, aggregation and flocculation. Aggregates can settle more quickly than individual clay particles; settling and resuspension also depend on turbulence, temperature, particle concentration and organic substances. Changes in pH may contribute but do not on their own explain all fine-particle behaviour. [10]

The Kay's Place field account reports a core approximately 600 mm beneath the channel bed; an energetic E2 jar shake; a fine suspended plume; and apparent settling or reintegration among coarse grains over roughly one week. This is a worthwhile, repeatable observation, but not proof of bentonite, ongoing electrostatic repulsion, iron exchange or specific dry-mass fractions. The fine material may have settled under gravity, formed aggregates, adhered to grains or remained partly in suspension. Controlled comparisons of water salinity and other conditions can discriminate mechanisms.



Figure — Reported jar-test stages and alternative explanations. Record identical camera angles, sample masses, shaking protocols and elapsed times.

Control or measurement	Why it matters
Core depth, exact location, sampling date, tide	Defines the original sample and stratigraphic context
Known dry sediment mass and water volume	Allows comparisons between jars
Fresh, original, brackish and seawater treatments	Tests salinity and ionic-strength effects
Recorded shaking energy and duration	Separates protocol variation from material behaviour
Timed photos, scale, background and lighting	Captures settled height and suspended cloud changes
pH, conductivity/salinity, temperature, turbidity	Tests competing physical and chemical mechanisms
Sieve, fine-particle and mineralogical analysis	Validates qualitative photographic classifications

7. Calcium, dissolved minerals and carbonate chemistry

Where soils and rocks contain calcium carbonate, carbon-dioxide-rich rain and soil water can dissolve it, releasing dissolved calcium and bicarbonate. Such constituents can be transported by groundwater and rivers to coastal waters. However, New Zealand soils vary widely, and high carbonate concentrations cannot be assumed across all locations or every soil horizon. Seawater already contains dissolved calcium and a carbonate–bicarbonate system used by shell-building organisms; salinity and alkalinity changes do not simply transform incoming silica sand into calcium carbonate. Quartz sand is primarily silica, whereas shells and many biological skeletal particles are carbonate-rich. [11]

Shell formation is affected by calcium concentration, dissolved inorganic carbon, pH and carbonate saturation. Changes in freshwater and seawater mixing may modify local chemistry, but biological calcification is not reducible to a simple neutralisation of acidic rainfall by alkaline seawater. The ecologically relevant question is which dissolved constituents, particles and associated chemistry reach shellfish habitat, and in what concentrations. [11]

8. When suspended sediment or mud becomes harmful

Physical sediment stress and chemical contamination should be examined separately. Increased turbidity can reduce light availability; sediment deposition can bury organisms, change sediment oxygen demand and alter benthic communities. Mud-rich conditions can be natural and ecologically productive in some habitats. A claim of damage therefore needs comparison with expected substrate, organisms and historical conditions. Separately, sediment may carry metals, hydrocarbons, pesticides or other contaminants; some waterlogged sediments contain sulfides and other reduced constituents whose chemistry may change during disturbance. [6–8]

Intertidal drying can increase oxygen penetration at a sediment surface, while anoxic layers may persist beneath it. Repeated flooding and exposure change redox conditions, temperature, microbial activity, nutrient cycling and—in susceptible sediments—the potential for acid generation. Greater exposure should not simply be equated with “losing oxygen”; surface aeration and deeper oxygen consumption can occur together.

9. Harbour geometry, dredged channels and tidal sediment circulation

Modifying a channel may alter tidal amplitude, flow asymmetry, exchange circulation, stratification, bed shear, resuspension and fine-particle trapping. The direction of the effect is site-specific. Modelling of 150 years of change in Coos Bay, Oregon, found that deepening and other modifications changed tidal circulation and sediment routing, with increased sediment retention and trapping in the navigation channel and some intertidal areas [5]. This is a mechanistic comparison, not proof of the same effect in Whangamatā.

Joanne Hull’s 1996 Pine Harbour Marina study investigated intertidal and channel sediment pathways, including waves and dredged material. It documented movement of some dredged spoil back into the approach channel within months, illustrating that removal or sidecasting can result in recycling rather than permanent export [4]. Neither study should be used to claim a measured Whangamatā marina contribution without local circulation and sediment evidence.

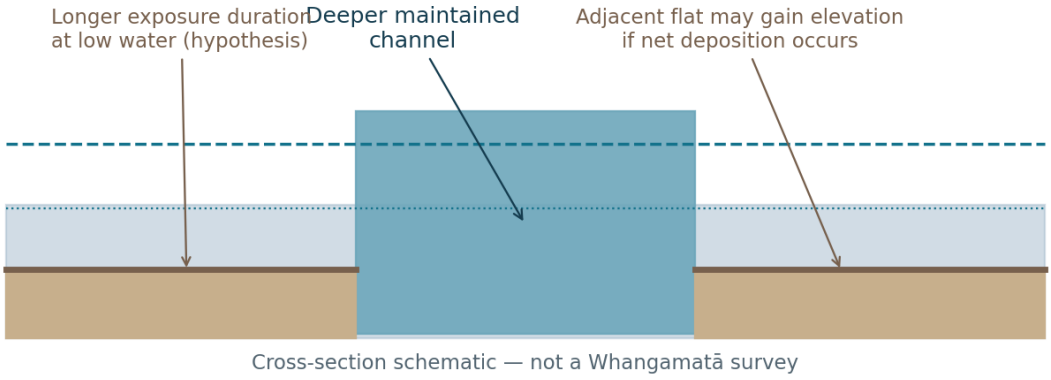

Figure — Conceptual channel/flats scenario: hydrodynamic change may affect deposition and duration of exposure; changes cannot be attributed to a marina without local comparison.

A specific Whangamatā question is whether marina and channel modifications have affected net import, redistribution or export of fine sediment, including whether adjacent intertidal platforms have changed in elevation. Raised flats may experience longer air exposure, more heating and altered porewater chemistry. Equally, changed circulation could deepen some areas or move sediment into a dredged channel instead of onto the flanks. Bathymetric and elevation change, not visual impression alone, must adjudicate these alternatives.

10. A particularly relevant Whangamatā precedent

Debra Stokes' WRC 2009/13 investigation of mangrove-cleared plots in Whangamatā Harbour is highly relevant to assumptions about natural sediment recovery [7]. At one cleared and mown site, surface material remained more than 50% mud several years after clearing; silty sands persisted below the surface, and the study considered continuing deposition, reduced redistribution, root biomass and compaction. Some other cleared sites had comparatively sandier surfaces. This demonstrates that removing vegetation does not necessarily remove accumulated mud or rapidly restore sandy habitat. The result concerns the studied sites and period, not all parts of the harbour.

The direct lesson is that environmental response depends on existing sediment, elevation, water movement, roots and habitat context. A visible intervention may change the vegetation cover without reversing the underlying physical regime. Such before-and-after comparisons should be central to any local restoration claim. [7]

11. Understanding sedimentation rate versus ecological condition

Sediment accumulation rate is the change in bed level over time at an observed location. It may be positive, zero or negative, and can mask rapid deposition followed by erosion. WRC monitoring in Whāingaroa and the Firth of Thames found both depositional and erosional sites, and raised the possibility that some erosion involved reworking of older sediment stores [3]. Estuary averages conceal local contrasts. The 2025 national review found that mud content often gave a clearer ecological signal than accretion rate alone [6].

Consequently, a credible assessment should combine repeat bed elevation, mud fraction, habitat type, biological indicators, historic baseline, suspended concentrations and other stresses. An apparently stable surface can have changed biologically, chemically or texturally; a changing surface need not be ecologically adverse if the habitat normally evolves under that regime.

12. Evidence framework for a defensible Whangamatā study

A scientific investigation should progress from documented observation to measured process and only then to causal attribution or intervention. Repeated photographs are powerful for location and visible change, while bathymetry, core analysis and flux measurements are required for quantitative sediment budgets. The 2025 New Zealand National Estuary Monitoring Protocol provides standard broad- and fine-scale monitoring methods for substrate, sedimentation rate, sediment quality and associated biota [8].

Evidence stream	Minimum defensible record	Primary question

Site photographs	Original image, date/time, coordinates, direction, tide, fixed reference points	What visibly changed?
Sediment cores	Depth, position, retained segments, grain-size, organics, chronology where possible	What is stored and how old is it?
Sediment source surveys	Bank retreat geometry, layers, erosion volume, density, stratified samples	How much material was released?
Suspended load	Flow and turbidity/sediment concentration over incoming and outgoing tides	Is there net import or export?
Bed-level monitoring	Repeat elevations with common vertical datum, uncertainty, survey coverage	Where is deposition or erosion occurring?
Water chemistry	pH, salinity, temperature, oxygen, redox, nutrients as appropriate	How does mixing change conditions?
Ecology	Substrate, seagrass/shellfish, vegetation, benthic communities	Which functions are changing?
Intervention records	As-built drawings, dredging volumes, spoil sites, monitoring before/after	Did modification change the system?



Figure — A progressive evidence pathway from repeatable field observations to independent tests, quantified budgets and restoration appraisal.

13. Testing the Whangamatā hypotheses

Testable proposition	Principal discriminating evidence

Older bank deposits are active sediment sources	Historical bank planform, stratigraphy, bank retreat and source fingerprinting
Fine material is sorted and redistributed downstream	Matched sampling through river–estuary transects and event measurements
Marina or channel geometry altered sediment retention	Comparable historical bathymetry, tidal flux, hydrodynamic model and documented works
Intertidal platform change altered exposure and ecology	Elevation transects, inundation time, temperature/oxygen profiles and repeat biota
Land-cover change intensified runoff and bank erosion	Rainfall–runoff data, historical drainage maps and calibrated catchment hydrology
Jar fine particles reaggregate under saline conditions	Controlled replicated salinity, conductivity, turbidity and size-fraction experiments

Each proposition should also state the evidence that would contradict it. For example, if measured annual flux shows net export rather than net import beside the marina, a simple “marina imports fines” explanation would not be supported. If channel bank retreat is small relative to tributary sediment input, it cannot be the dominant source. Scientific credibility requires alternatives to remain visible.

14. What restoration approaches can and cannot promise

Potential responses include reducing catchment erosion, restoring water storage and overland pathways, reconnecting appropriate floodplain areas, stabilising actively eroding banks, testing channel modifications, selectively removing problematic deposits, and recovering material for beneficial reuse. Each addresses a different part of the sediment budget. Increasing a channel’s transport capacity may also erode additional sediment from upstream banks or change trapping elsewhere; likewise, dredging may be followed by rapid infilling. These are possible outcomes, not universal laws. [4,5]

A practical feasibility study should define the environmental outcome before choosing an earthmoving method. Material volume, contaminant status, grain-size fractions, expected refilling, beneficial-use potential, ecological sensitivity, cost and maintenance must be modelled. Discussion scenarios such as 3 million m^3 in Moana Anu Anu and 20 million m^3 elsewhere are not measured volumes. At $10 per m^3, 23 million m^3 would imply $230 million in hypothetical unit handling costs alone, without dewatering, transport, treatment, consents, land preparation, monitoring or long-term maintenance. Actual figures require surveys and validated quantities.

15. Interpretation, decision making and scientific review

Evidence should be organised into four distinguishable levels: (1) direct observations; (2) measurements with calibration and uncertainty; (3) causal interpretation and alternative explanations; and (4) potential actions and monitoring. A core photograph showing fine material beneath the bed is an observation. Laboratory grain-size results are measurements. Concluding that a specific dredged channel imported it is causal interpretation requiring additional evidence. Recommending channel change is a decision that requires a separate alternatives assessment.

For H2O, the immediate objective is not to ask independent scientists to endorse a preferred explanation. It is to present original records and repeatable experiments in a form they can evaluate: sample identifiers, dated photographs, bathymetric surveys, water chemistry, source comparisons and a catalogue of explicit hypotheses. A credible review also asks whether an apparently effective intervention would create new sediment sources or transfer damage to another habitat.

Conclusion

Sedimentation in Whangamatā should be understood as a connected catchment–river–harbour–coastal process. Natural sediment supports beaches, estuary landforms and diverse habitats, but changes in fine-particle supply, retention and sediment chemistry can degrade particular environmental functions. The most important scientific task is to distinguish what material exists, where it originated, how it moves, where it is retained, and which consequences are demonstrated rather than assumed. International and New Zealand investigations show that channel modifications can change sediment pathways; local Whangamatā monitoring shows that disturbed habitat does not necessarily return to an earlier sandy condition. Neither finding alone determines the present cause of sedimentation at a particular site. A well-designed local evidence programme can test these mechanisms and identify proportionate, measurable restoration approaches.

References and original sources

[1] Jones, H. (2008). Coastal Sedimentation: What We Know and the Information Gaps. Environment Waikato TR 2008/12. https://www.waikatoregion.govt.nz/services/publications/tr200812/

[2] NIWA / Earth Sciences New Zealand. Sedimentation in New Zealand estuaries (sediment-core research overview). https://niwa.co.nz/freshwater/sedimentation-new-zealand-estuaries

[3] Hunt, S. (2022). Sediment accumulation rates in Whāingaroa (Raglan) Harbour and the Firth of Thames, 2002/2003–2021. WRC TR 2022/22.
https://subsite.waikatoregion.govt.nz/services/publications/tr202222/

[4] Hull, J. M. (1996). Wave induced sediment transport on intertidal flats in a fetch limited environment, Pine Harbour Marina, Auckland. MSc thesis, University of Waikato.
https://researchcommons.waikato.ac.nz/entities/publication/d0b1e12a-9135-4ffb-aced-7f54095c5b30

[5] Eidam, E. F., Sutherland, D. A., Ralston, D. K., Conroy, T., & Dye, B. (2021). Shifting Sediment Dynamics in the Coos Bay Estuary in Response to 150 Years of Modification. Journal of Geophysical Research: Oceans, 126, e2020JC016771. https://doi.org/10.1029/2020JC016771

[6] Ministry for the Environment (2025). Assessing relationships between ecological health and sedimentation to support potential refinement of Aotearoa New Zealand's estuarine sedimentation guidelines. CR 673.
https://environment.govt.nz/publications/assessing-relationships-between-ecological-health-and-sedimentation-to-support-potential-refinement-of-aotearoa-new-zealands-estuarine-sedimentation-guidelines/

[7] Stokes, D. (2009). Assessment of Physical Changes after Mangrove Removal: Whangamata Harbour 2008. WRC TR 2009/13.
https://www.waikatoregion.govt.nz/services/publications/tr200913/

[8] Ministry for the Environment (2025). National Estuary Monitoring Protocol 2025.
https://environment.govt.nz/publications/national-estuary-monitoring-protocol-2025/

[9] Earth-Science Reviews (2017). The challenges and opportunities of addressing particle-size effects in sediment source fingerprinting: a review.
https://www.sciencedirect.com/science/article/pii/S0012825216304548

[10] Mead, S., & Moores, A. (2005). Estuary sedimentation: a review of estuarine sedimentation in the Waikato region. Environment Waikato TR 2005/13.
https://webcat.niwa.co.nz/documents/EWTR2005_13.pdf

[11] NOAA. Ocean acidification: seawater carbonate chemistry and shell builders.
https://www.noaa.gov/education/resource-collections/ocean-coasts/ocean-acidification

[12] Waikato Regional Council. Regional Estuary Monitoring Programme: methodology.
https://www.waikatoregion.govt.nz/environment/coast/ecosystem-health/regional-estuary-monitoring-programme/methodology/

[13] Senior, A., & Green, M. (2002). Assessing human impacts on estuaries: It's a risky business. NIWA Water & Atmosphere 10(2).
https://niwa.co.nz/water-atmosphere/vol10-no2-june-2002/assessing-human-impacts-estuaries-its-risky-business

[14] NIWA. Mangroves on the march (Whangamatā context).
https://niwa.co.nz/water-atmosphere/water-atmosphere-4-march-2012/mangroves-march

[15] Waikato Regional Council. Sediment mud content and sediment accretion rate in estuaries: literature and attribute stocktake (2025).
https://www.environment.govt.nz/assets/publications/sediment-mud-content-and-sediment-accretion-rate-in-estuaries-mfe-attributes-stocktake.pdf

Appendix — evidence status and limits

Scientific mechanisms and comparison studies are independently documented in the citations above. The following are local investigatory accounts or scenarios requiring primary evidence: the depth and chemistry of Kay's sediment core; settling behaviour of its jar samples; estimated historical bank erosion volumes; any quantified marina-related change in sediment import or intertidal elevation; and multi-million-cubic-metre harbour deposit estimates. None should be presented as independently verified results until measurements, locations and analytical methods have been checked.

The seven figures are original explanatory drawings in this document; they are not borrowed scientific figures or a replacement for original study maps. Source full texts are not automatically included with this synthesis. Archive publication permissions and source versions separately before distribution.